

Flood Risk Management Feasibility Study

Peckman River Basin New Jersey

Final Integrated Feasibility Report and Environmental Assessment

Appendix G: Photographs of the Study Area



**US Army Corps
of Engineers®**
New York District

February 2020

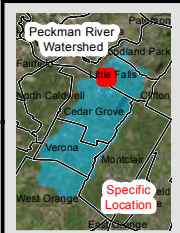



Legend

- ☆ Project Area Photographs
- Peckman River
- ▭ Municipal Boundaries



Peckman River Project Area
Cedar Grove, Little Falls, and
Woodland Park, New Jersey



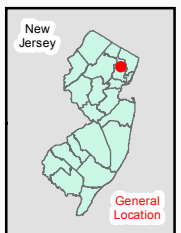
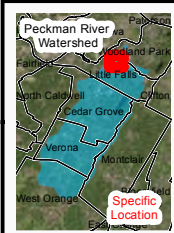
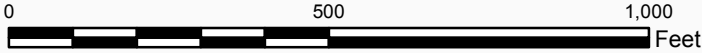


Legend

- ☆ Project Area Photographs
- Peckman River
- - - Great Notch Brook
- ▭ Municipal Boundaries



Peckman River Project Area
Cedar Grove, Little Falls, and
Woodland Park, New Jersey






Photo 1: Upstream View of Peckman River at Lindsley Ave Bridge




Photo 2: Downstream View of Peckman River at Lindsley Ave Bridge




Photo 3: Upstream View of Peckman River around Morris Canal Pathway



Photo 4: Downstream View of Peckman River at Morris Canal Pathway



Photo 5: Upstream View of Peckman Along Cedar Grove Rd Near Camp Bal Pl.




Photo 6: Downstream View of Peckman River Along Cedar Grove Rd Near Camp Bal Pl.



Photo 7: Peckman Preserve Looking Northeast




Photo 8: Large Gravel Bar; Upstream View of Peckman River at Turnberry Court



Photo 9: Downstream View of Peckman River at Turnberry Court



Photo 10: Upstream View of Peckman River at Little Falls DPW Yard



Photo 11: View of Right Bank of Peckman River Looking Towards Rte 46 from Little Falls DPW Yard



Photo 12: Downstream View of Great Notch Brook within Shopping Center Parking Lot



Photo 13: Upstream View of Great Notch Brook within Shopping Center



Photo 14: Downstream view of Great Notch Brook Within Shopping Center